


TOWN OF  
**WHITING**  
WASHINGTON CO.  
MAINE



**LEGEND**

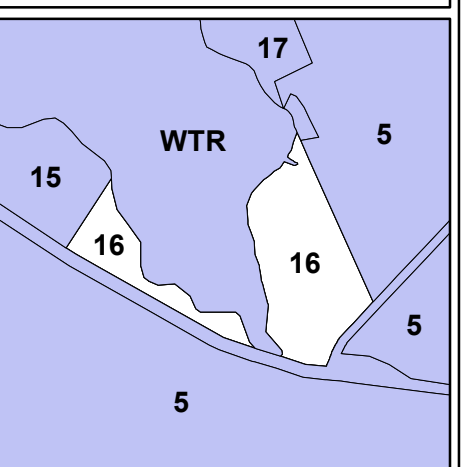
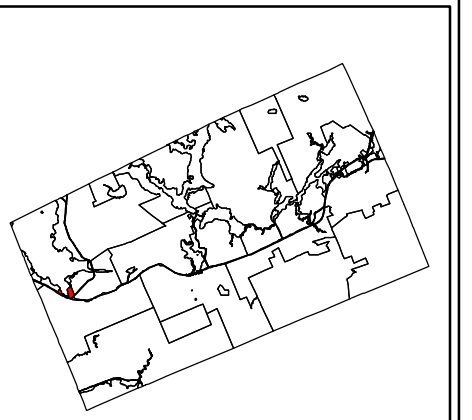
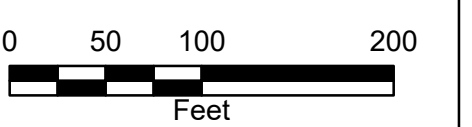
- Property Line
- - - Old Property Line
- Easement
- - - Easement Line
- - - Town Line
- Public Right of Way
- Private Right of Way
- Swale
- Swamp
- Lake, Pond or River
- Stream

For Assessment Purposes.  
Not to be used for conveyances.

Originally compiled in 2005  
by James W. Sewall Company.

Updated through April 1, 2021  
by  
Eastern Mapping Services  
Newburgh, Maine  
Tel. (207) 234-2777

1 Inch = 100 Feet



**Map 16**

Printed: 12/20/2021  
Effective Date: 4/1/2016

