


TOWN OF
WHITING
WASHINGTON CO.
MAINE



LEGEND

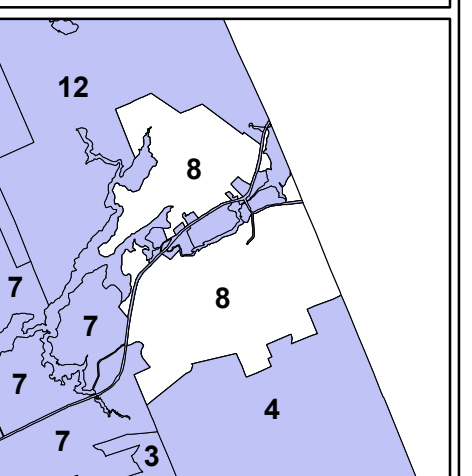
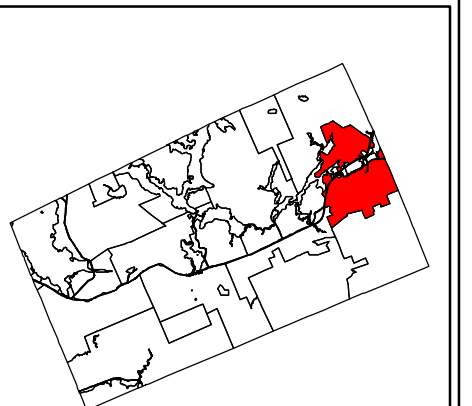
- Property Line
- Old Property Line
- Easement
- Easement Line
- Town Line
- Public Right of Way
- Private Right of Way
- Swale
- Swamp
- Lake, Pond or River
- Stream

For Assessment Purposes.
Not to be used for conveyances.

Originally compiled in 2005
by James W. Sewall Company.

Updated through April 1, 2021
by
Eastern Mapping Services
Newburgh, Maine
Tel. (207) 234-2777

1 Inch = 500 Feet
0 250 500 1,000
Feet



Map 8

Printed: 12/20/2021
Effective Date: 4/1/2016

